













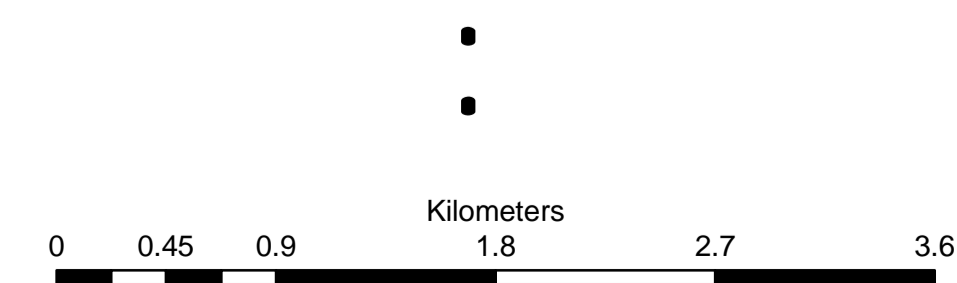
ASSEMBLY CONSTITUENCY MAP  
**17-SAMBALPUR**  
 (AS PER DELIMITATION COMMISSION'S ORDER DL 15-12-2006)  
**SAMBALPUR DISTRICT, ORISSA**



1 - SAMBALPUR (M)  
 2 - HIRAKUD (NAC)  
 3 - BURLA (NAC)

-  BLOCK H.Q.
-  MUNICIPALITY / NAC
-  FOREST
-  RIVER / RESERVOIR

-  ASSEMBLY BOUNDARY
-  BLOCK BOUNDARY
-  G.P. BOUNDARY
-  VILLAGE BOUNDARY
-  NATIONAL HIGHWAY
-  MAJOR ROADS
-  OTHER ROADS
-  RAILWAY



Sponsored by  
**CHIEF ELECTORAL OFFICER**  
 Orissa, Bhubaneswar

**Orissa Remote Sensing Application Centre**  
 Dept. of Science and Technology  
 Govt. of Orissa, Bhubaneswar